







## Half Marathon Course

Assemble in front of the Student Center on King Street. Run down King Street and weave through Shepherd University campus. **Right** onto WV-480. **Cross** the Potomac River on the Rumsey Bridge. **Right** onto bike path. Follow bike path and **turn left** onto the C&O Canal Towpath. **Left** on Millers Sawmill Road. **Left** on Harpers Ferry Road. **Right** on Branch Avenue. **Right** on trail then follow directions on trail. Enter road near Burnside Bridge. Continue and **turn left** on Branch Avenue. **Left** on Harpers Ferry Road. **Right** on Millers Sawmill Road. **Right** (upstream) on the C&O Canal Towpath. Exit the towpath on the right, under the bridge, and follow bike path to Rumsey Bridge. At the top of the bridge **turn left** to **cross** the Potomac River. Follow the cones to an asphalt path leading into Shepherd University's Ram Stadium and Finish Line at the 50 yard line.

## Legend

-  Half marathon route
-  Medical station
-  Portable toilets
-  **Station Name in red**  
Water and electrolytes
-  Food station
-  Half marathon mile marker

