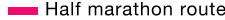


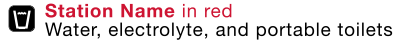
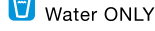
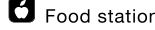

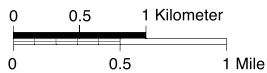


## Half Marathon Course

Assemble on King Street in front of Town Hall. Run down King Street, loop around circle and return to take **right** onto foot path that courses around Ram Stadium. **Right** on WV-480. Cross the Rumsey Bridge over the Potomac River into Maryland. **Right** on ramp leading down to canal. **Left** on the C&O Canal Towpath. **Left** on Millers Sawmill Road. **Left** on Harpers Ferry Road. **Right** on Branch Avenue. **Left** on Rodman Avenue. Cross MD-34 onto Richardson Avenue. **Right** on Mumma Farm Lane. **Left** on Smoke-town Road. **Left** on Dunker Church Road. **Left** on MD-65 (Sharpsburg Pike). **Right** on W Chapline Street. **Left** on Potomac Street. **Right** on MD-34. Cross the Rumsey Bridge over the Potomac River into West Virginia. Follow the cones to an asphalt path leading into Shepherd University's Ram Stadium and Finish Line at the 50 yard line.

## Legend

-  Half marathon route
-  Medical station
-  Portable toilets
-  **Station Name in red**  
Water, electrolyte, and portable toilets
-  Water ONLY
-  Food station
-  Half marathon mile marker



Cartography by Lori Simmons  
MapMaker3@comcast.net



**Two Rivers Treads  
Freedom's Run  
Headquarters**